



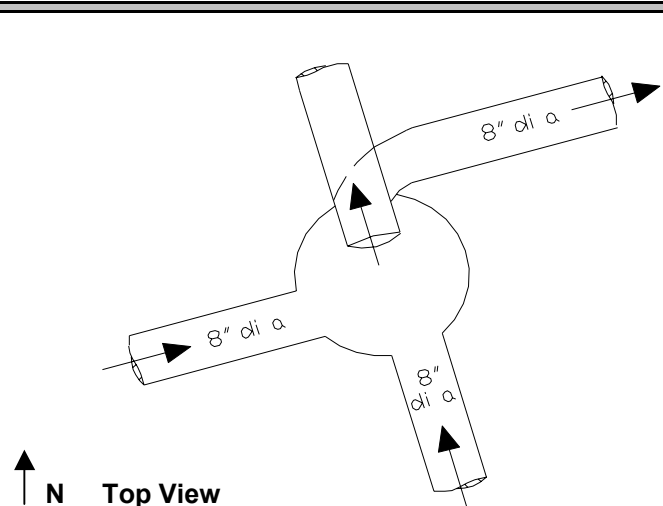
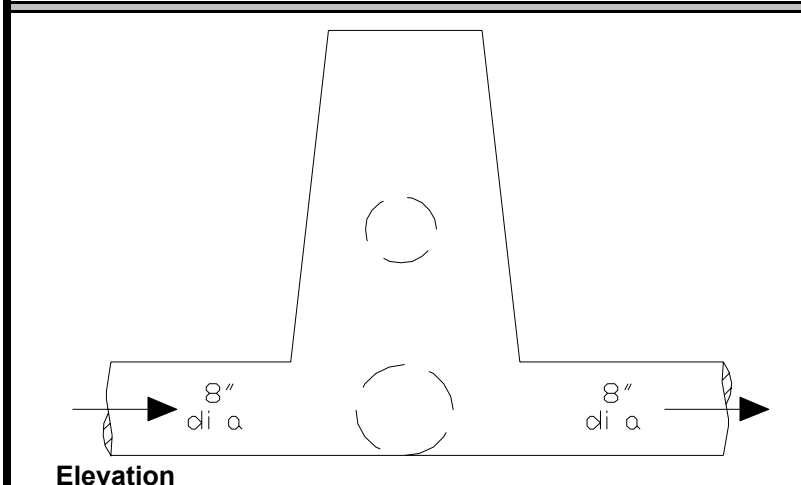
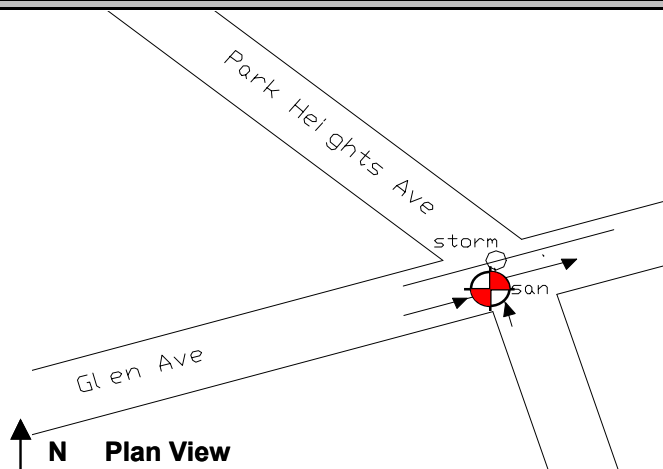
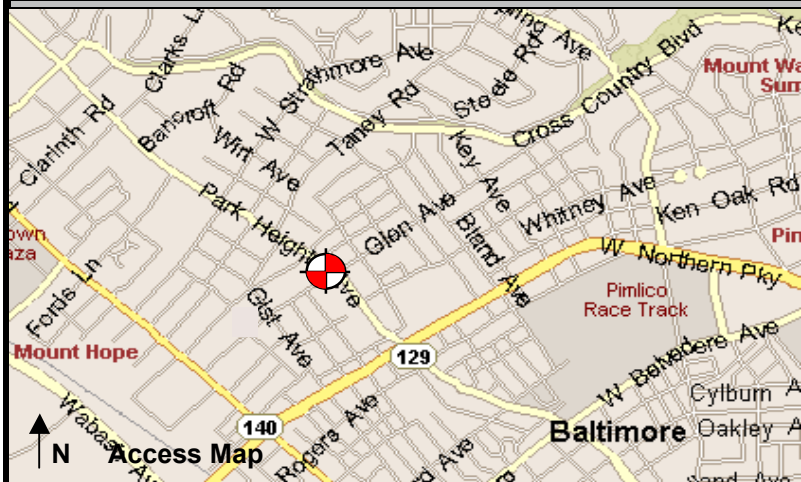
a division of ADS Corporation

Baltimore SSO Site Investigation Report

FM Initials: DF

Project: Upper Jones Falls Collection Sys

Site Name:	03_31S	Monitor Series:	4000	Monitor S/N:	1223	Manhole #:	N/A	Investigation Information: Upstream Input: (L/S, P/S) N/A Upstream Manhole: N/A Downstream Manhole: N/A Depth of Flow: 3.75" Description of Site Hydraulics: No abnormal conditions were observed.
Address / Location:	Park Heights and Glen Ave	Map Page #:	1	Map Grid #:	1 WW ₁			
		Pipe Height:	8"	Pipe Width:	8"			
		IP Address:	166.143.99.121					
Access:	Drive	GPS Coords:	N DD.dddd 39 21.349		W DD.dddd 76 41.285			
Date/Time of Investigation:	7/1/2003 2:00							



Manhole Information:
Manhole Depth:
Manhole Material / Condition:
Active Drop Connections?
No
System Character:
<input checked="" type="checkbox"/> Residential
<input type="checkbox"/> Commercial
<input type="checkbox"/> Industrial

Notes:

Legend:
Cast Iron Flap Valve
Sensor Location
N.T.S.- Not to scale

The monitoring period ended as of September 30, 2005.